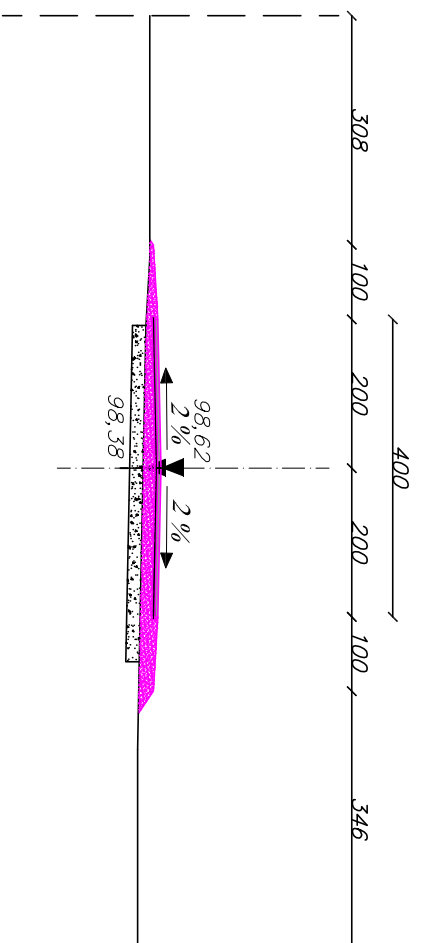
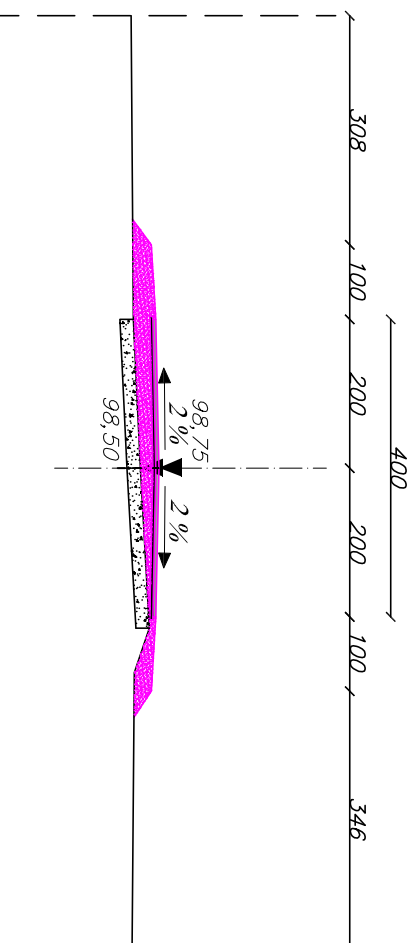


km 0+850



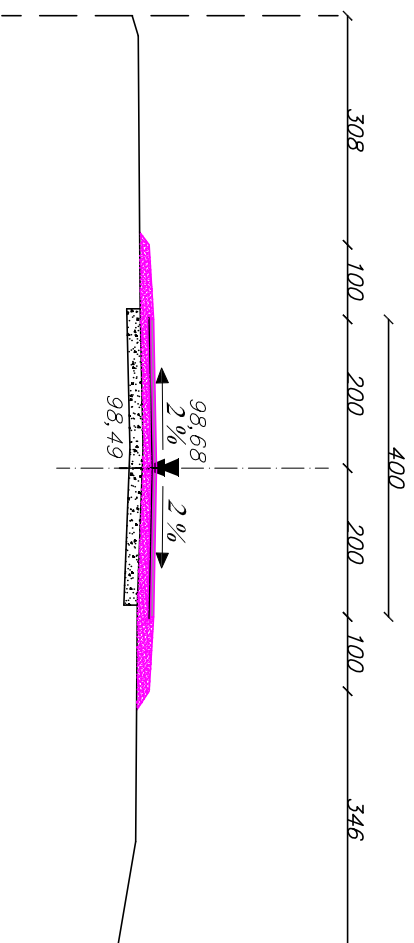
Wk=0.90

km 0+875



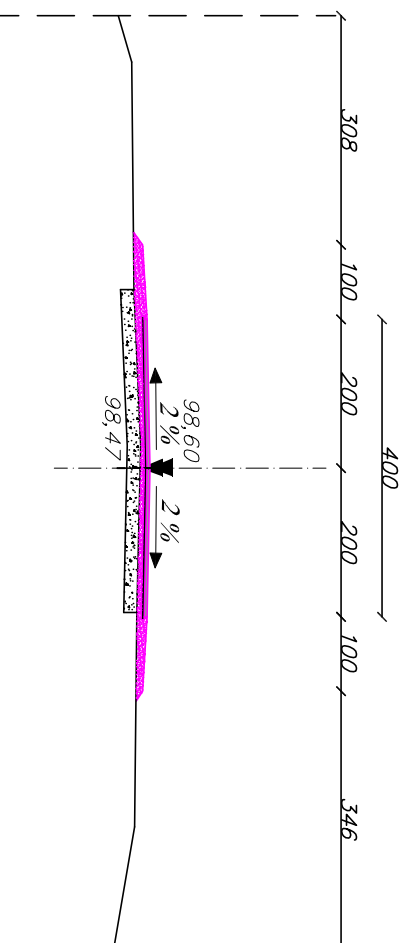
Wk=1,10

km 0+900



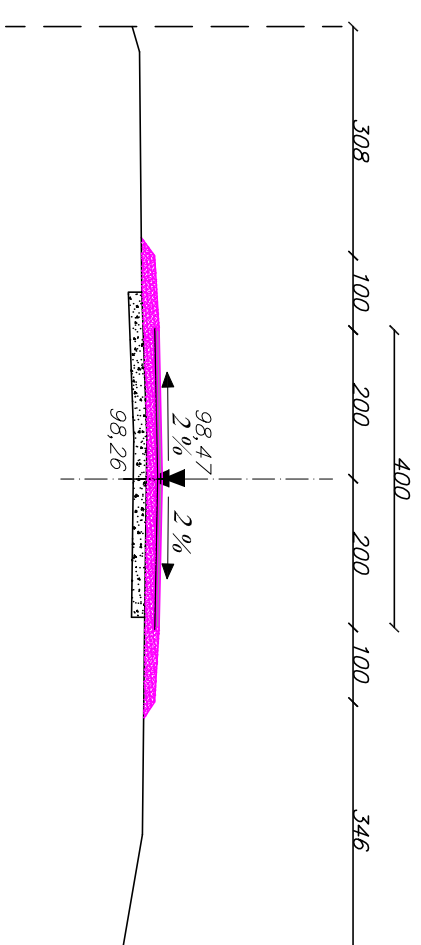
Wk=0.80

km 0+925



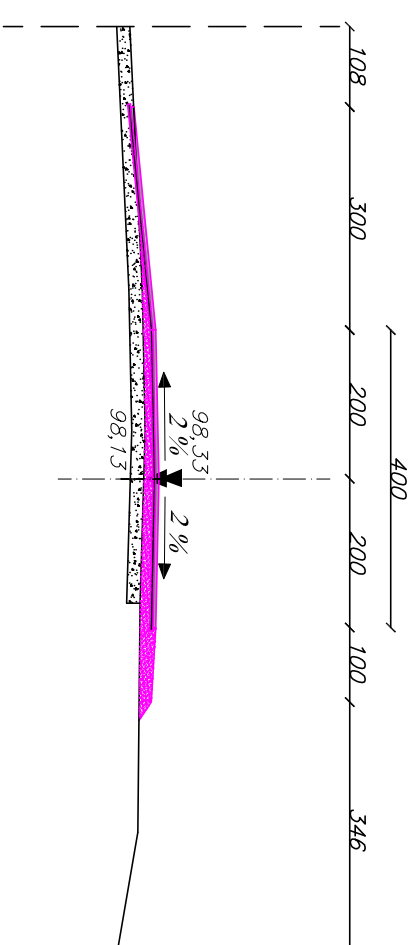
Wk=0.49

km 0+950



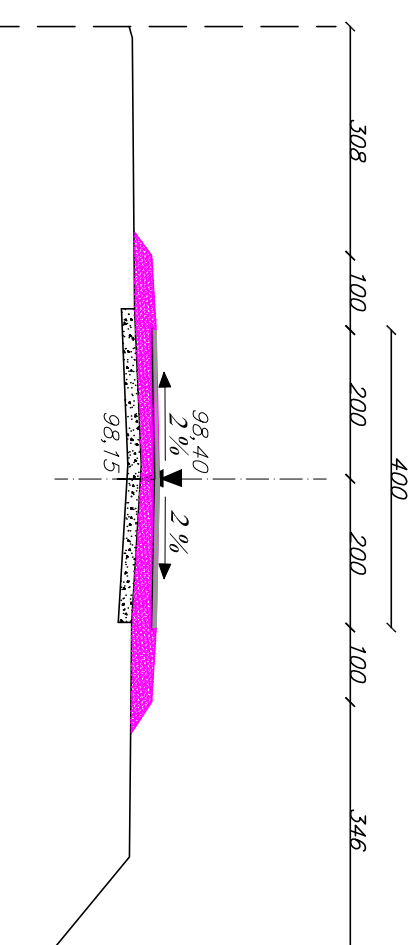
Wk=0.89

km 0+975



Wk=0.72

km 1+000



Wk=1,42

TEMAT: Przebudowa drogi gminnej nr 131038N
Budzewo-Las (Skalisko)

TREŚĆ
RYSUNKU:

PROFILE POPRZECZNE DROGI

PROJEKTANT:

inż. Mirosław Wojsław
SUW-52/91

PODPIS:

STADIUM:
PROJEKT TECHNICZNY

SKALA
1:100/1:1000

BRANŻA:
Drogowa

DATA
grudzień 2017

Nr rys.: **4.6.**